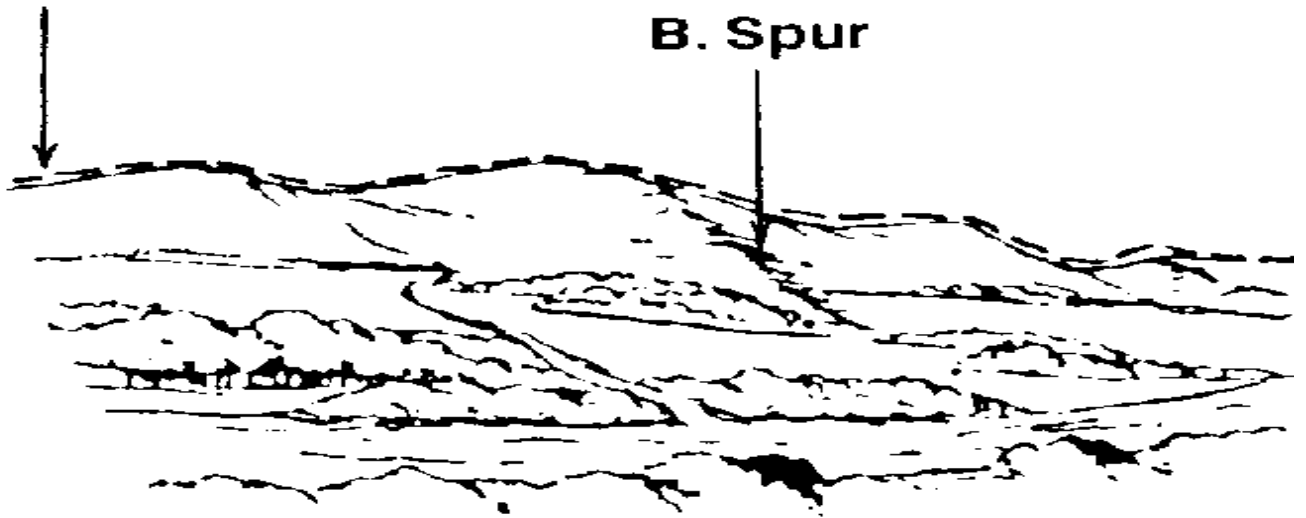


Map: Land Features

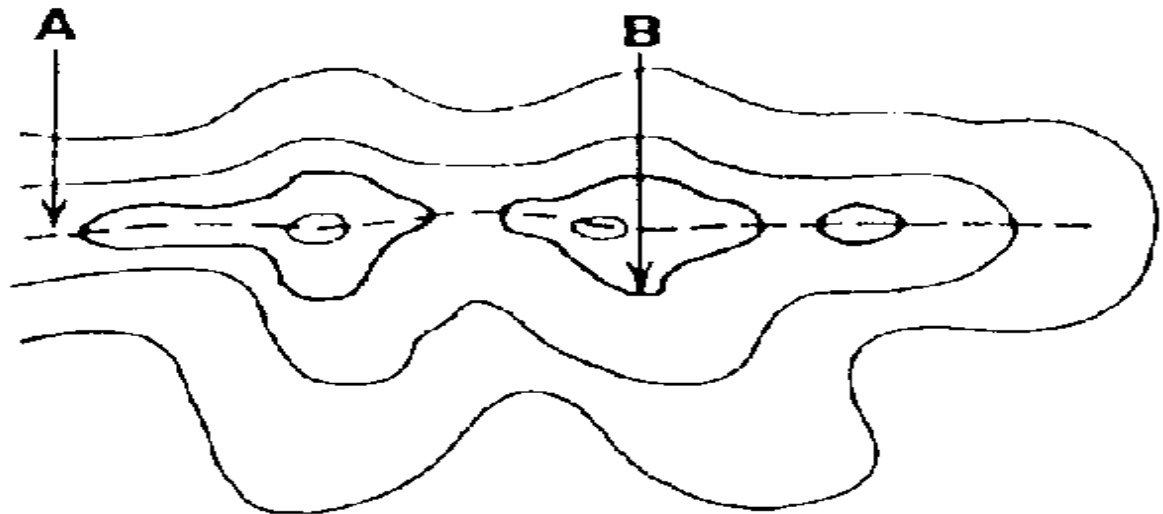
ON THE GROUND

A. Ridgeline

B. Spur




ON THE MAP



Map: Land Features

HILLTOP

ON THE GROUND

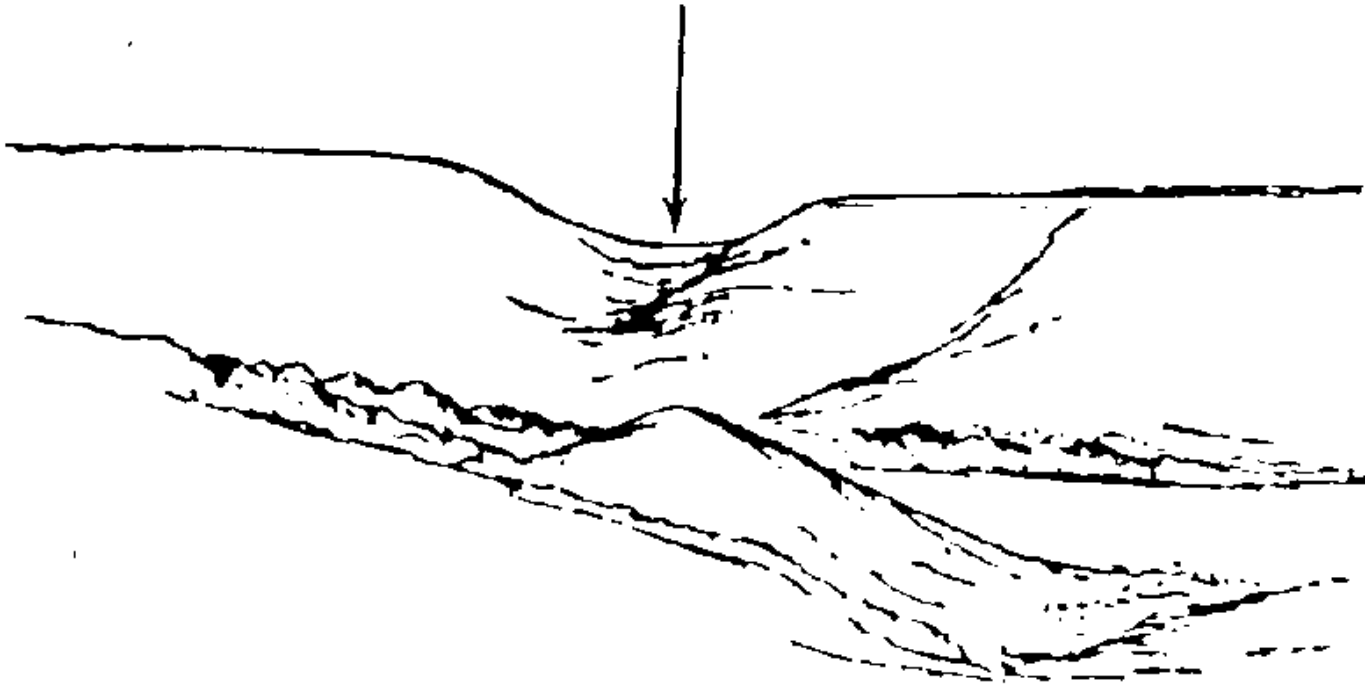


ON THE MAP

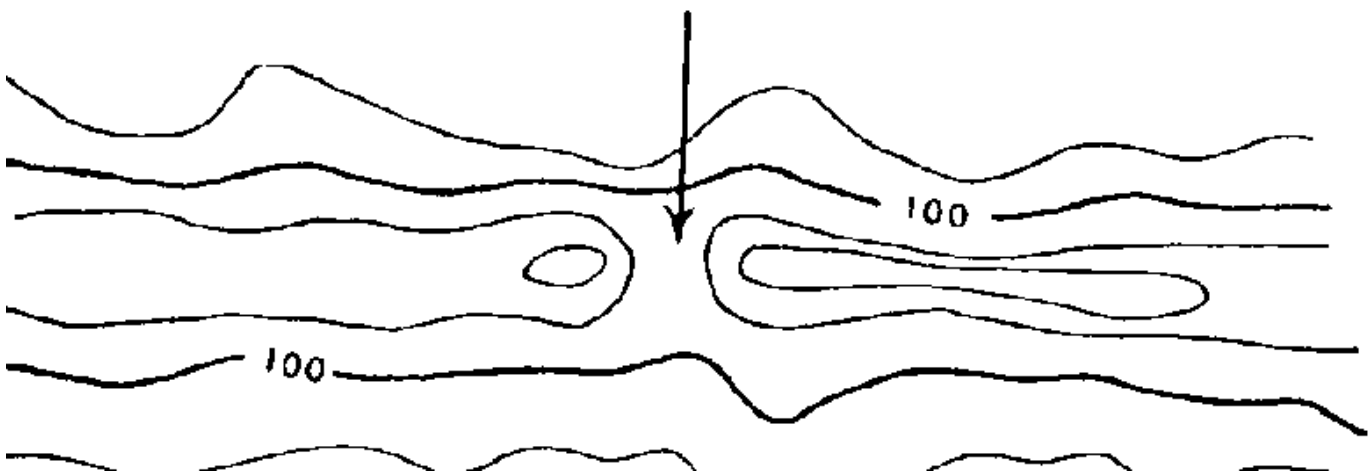


Map: Land Features

SADDLE ON THE GROUND



ON THE MAP

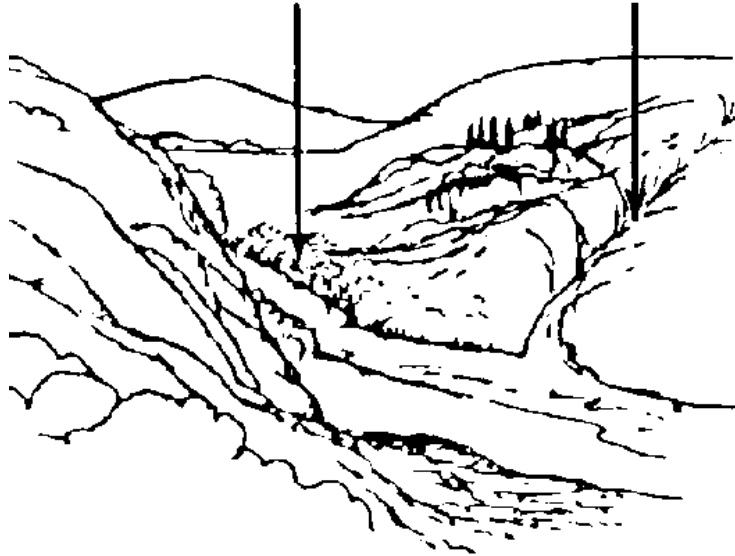


Map: Land Features

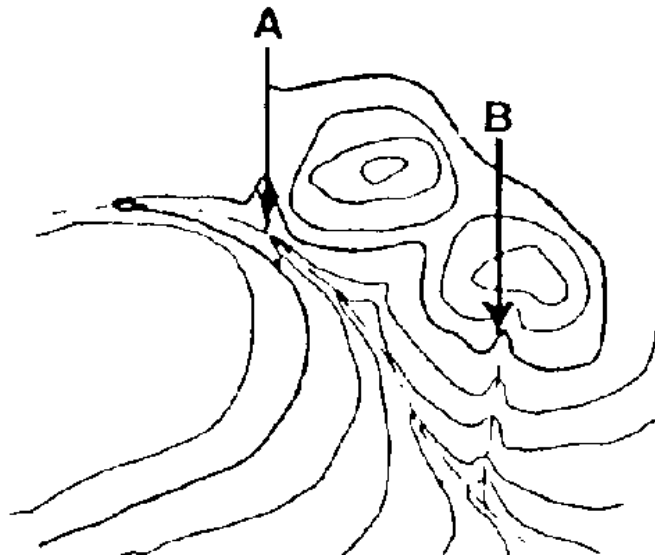
ON THE GROUND

A. VALLEY

B. DRAW

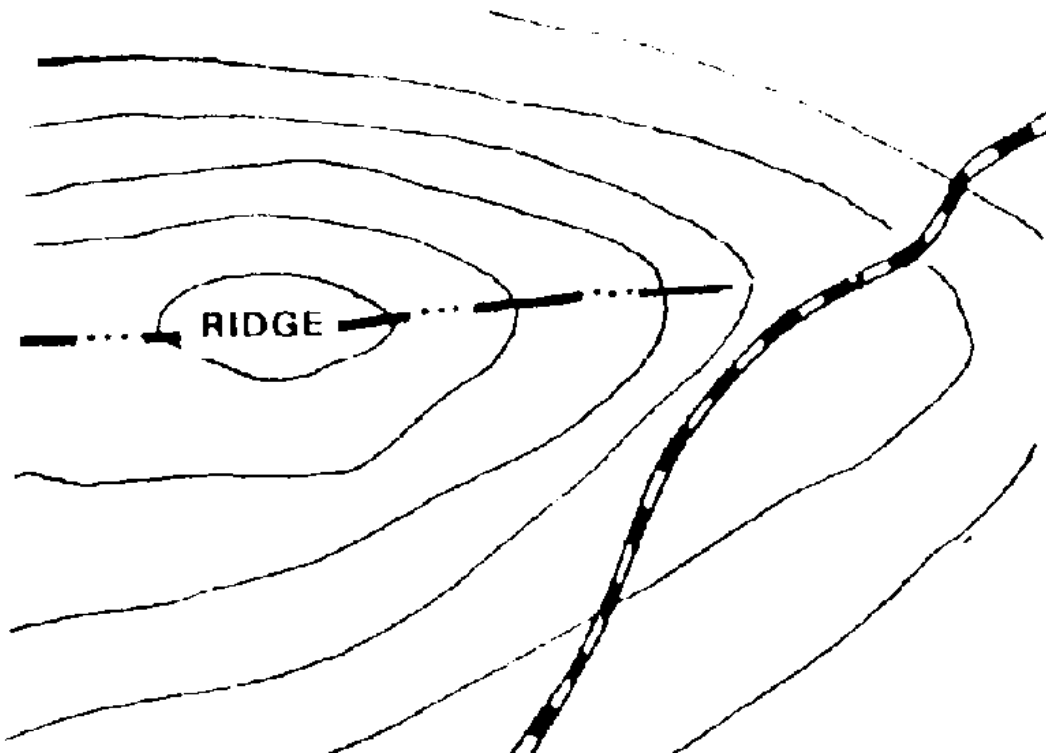


ON THE MAP




Map: Land Features

RIDGE

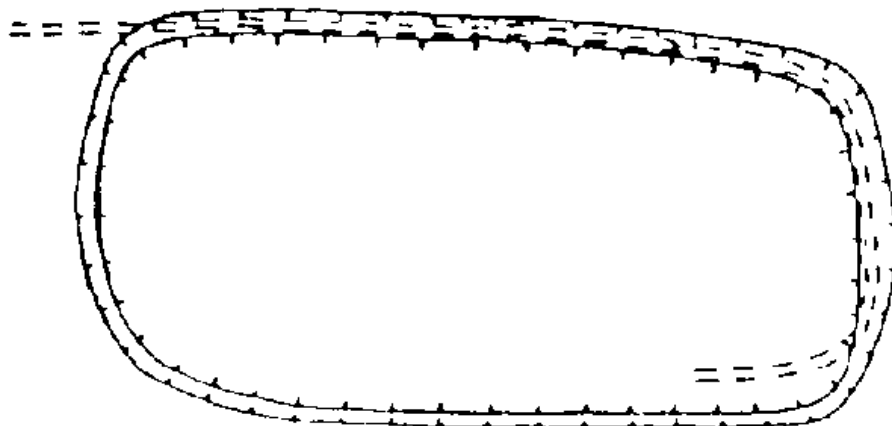


Map: Land Features

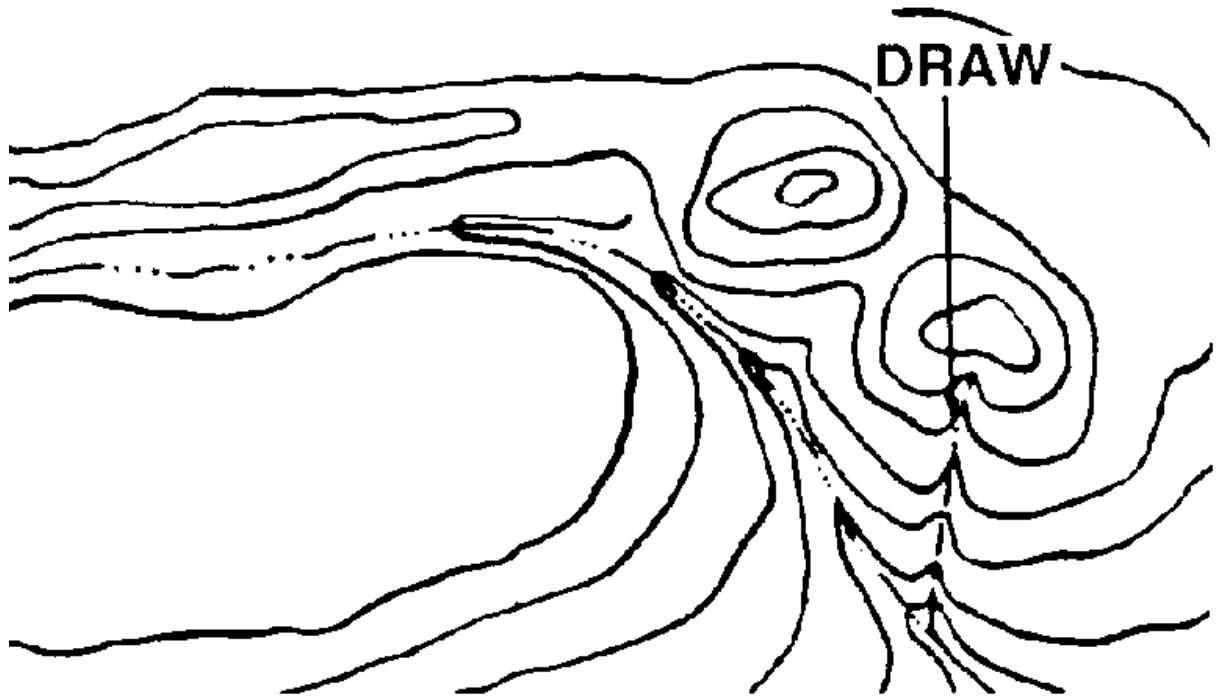
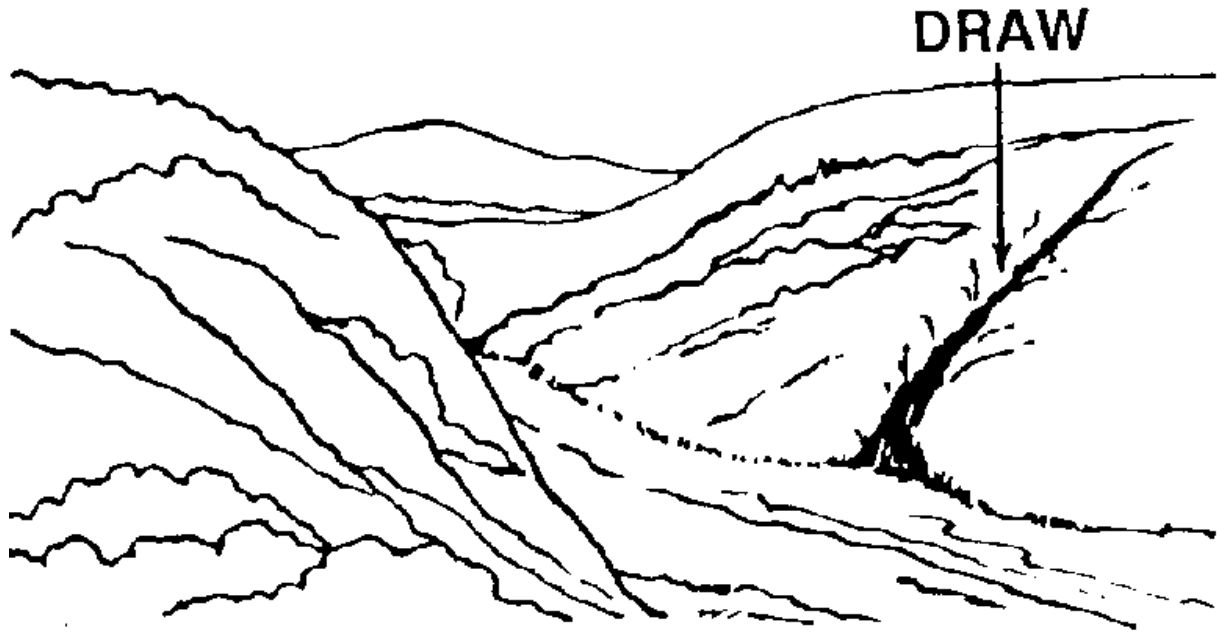
DEPRESSION ON THE GROUND



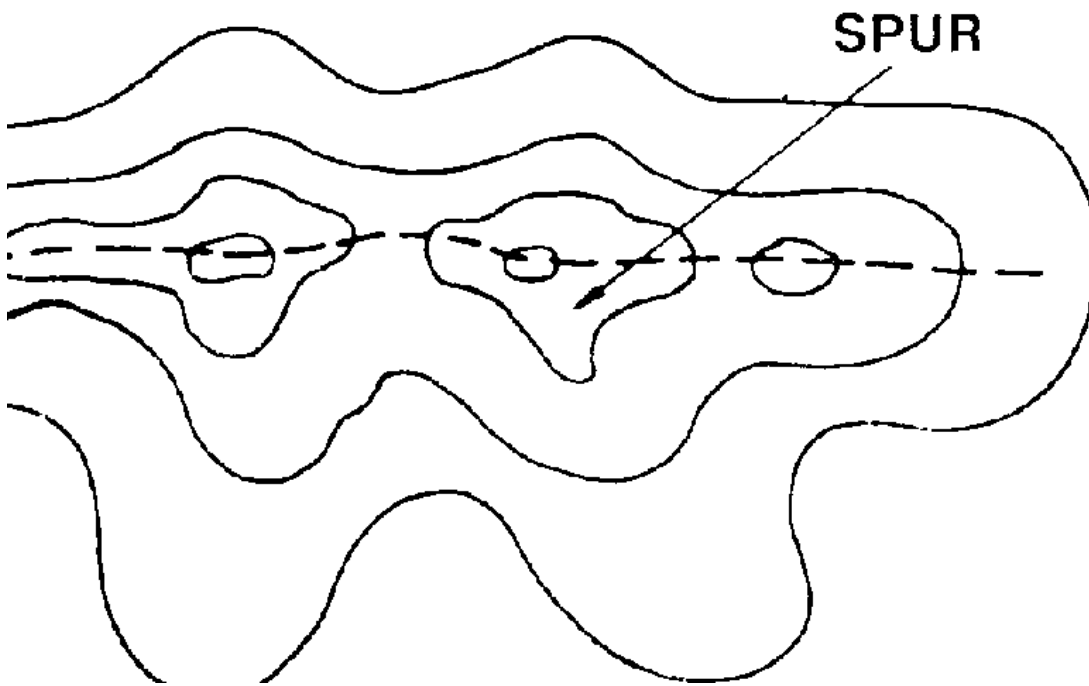
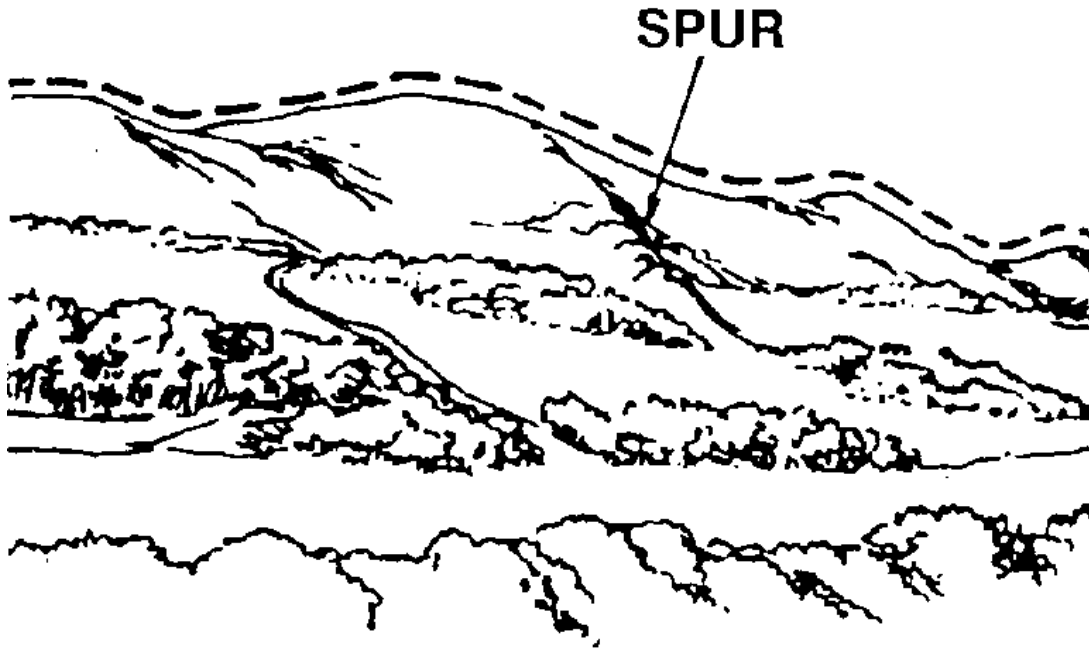
DEPRESSION ON THE MAP



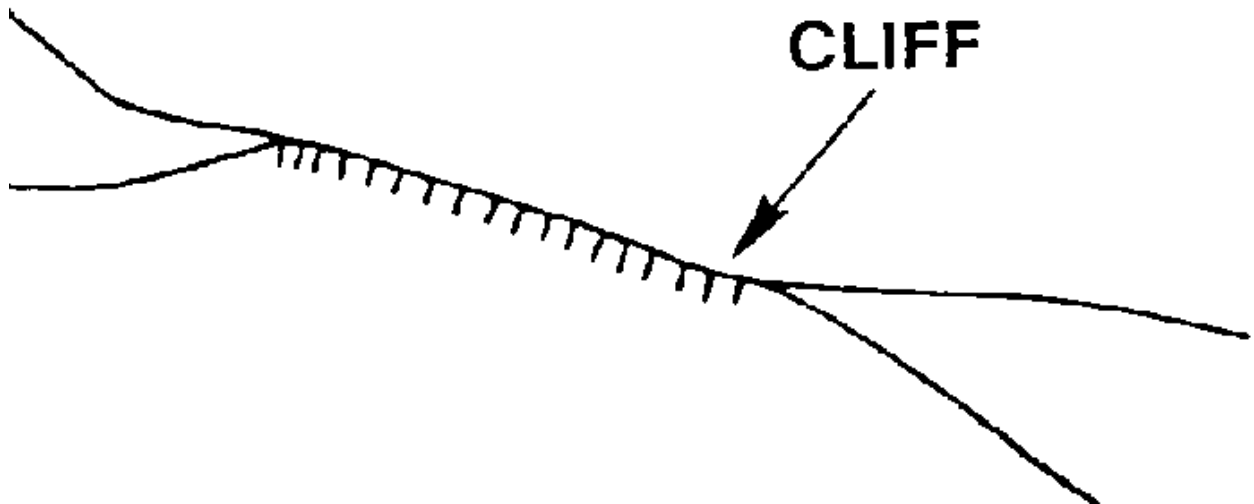
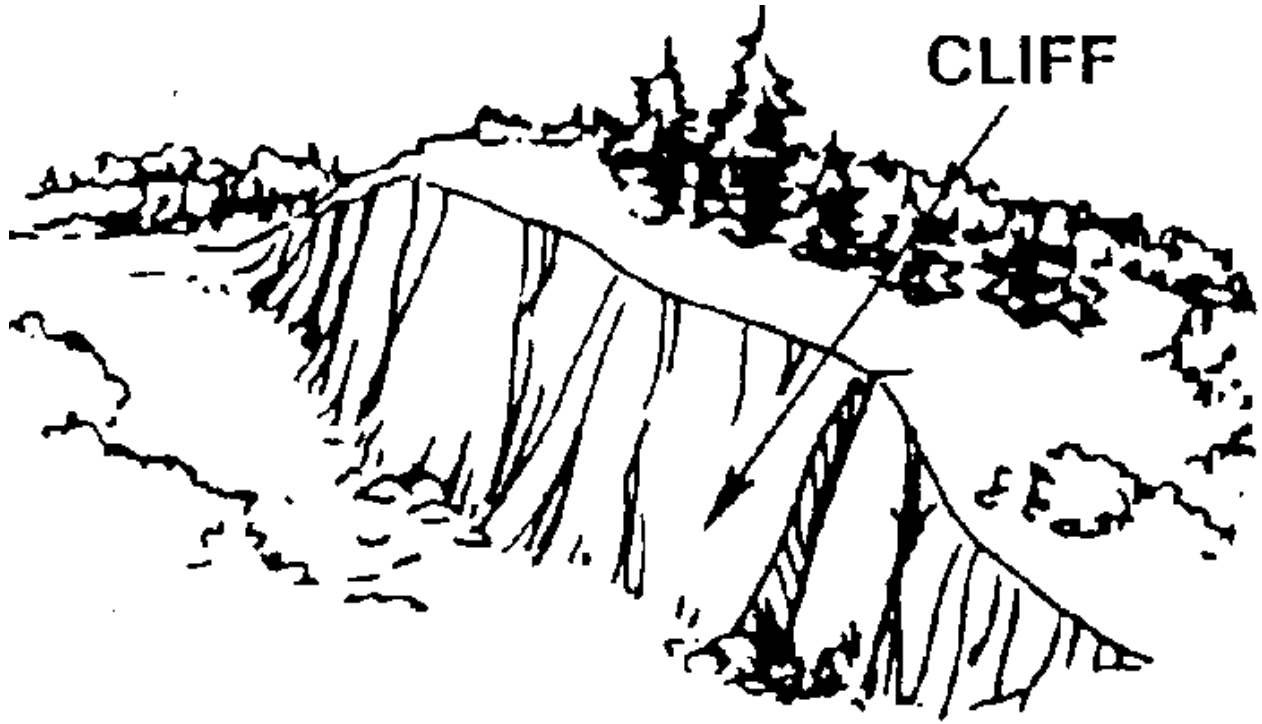
Map: Land Features



Map: Land Features



Map: Land Features



Map: Land Features

